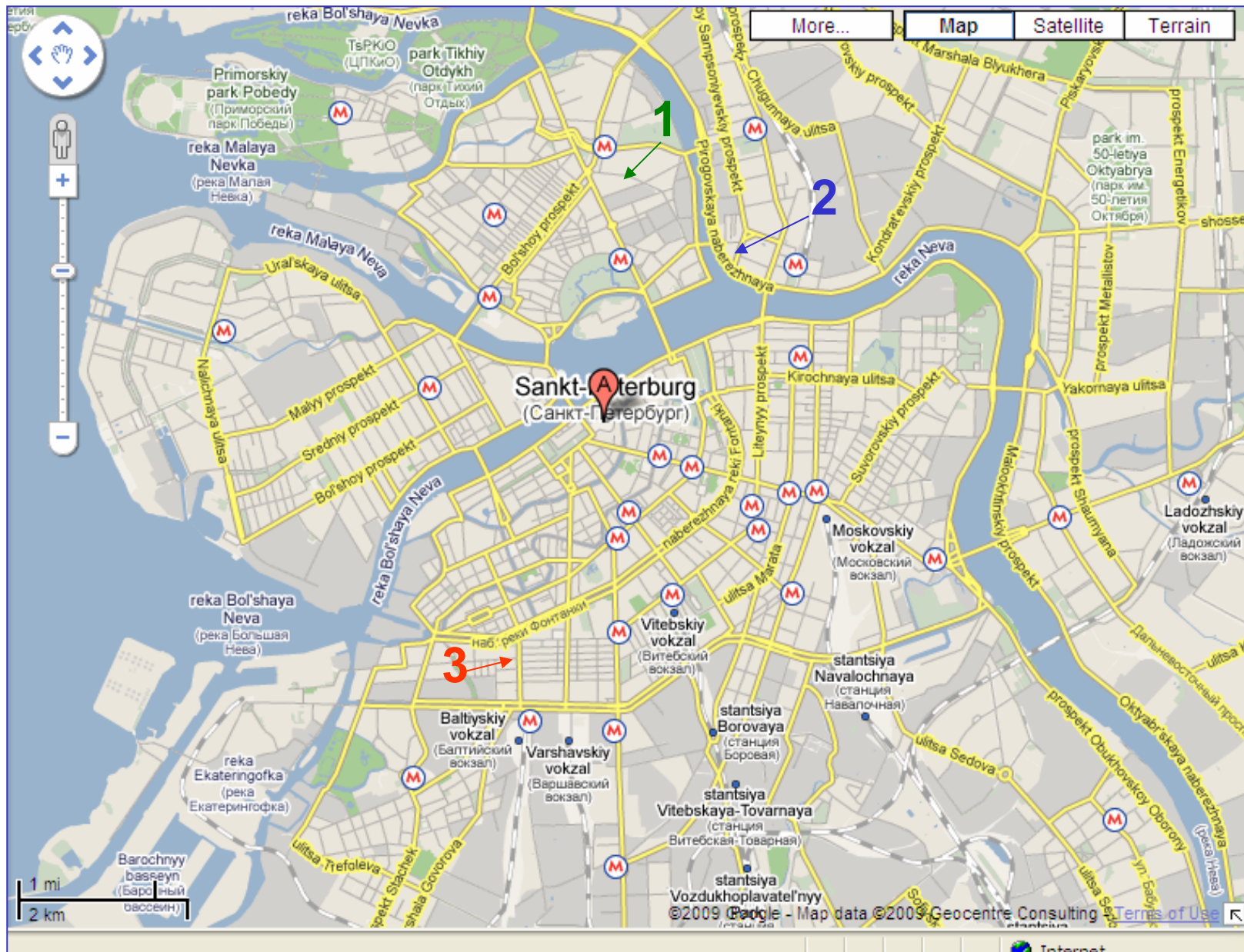


Map of St. Petersburg



1: Medical University, PODE

Lev Tolstoj st, 6-8

2: Hotel St. Petersburg (PAGE)

Pirogovskaya embankment, 5/2

3: Azimut, 6th Workshop Lermontovsky prospect, 43/1

Three venues with subway/metro map

Closest subway stations

Medical University:
“Petrogradskaya”, line 2 (less than 10 min walk)

St.Petersburg:
“Ploshad Lenina”, line 1 (about 15 min walk)

Azimut:
“Baltiyskaya”, line 1 (about 15 min walk)



St. Petersburg's metro/subway



*Petrogradskaya
To Medical University
(PODE)*

*Ploshad Lenina
To "St.Petersburg"
(PAGE)*

*Technologicheskii
Institut*

Baltiyskaya

*To "Azimut"
(6th Workshop)*

From PAGE to PODE

1: Medical University, PODE

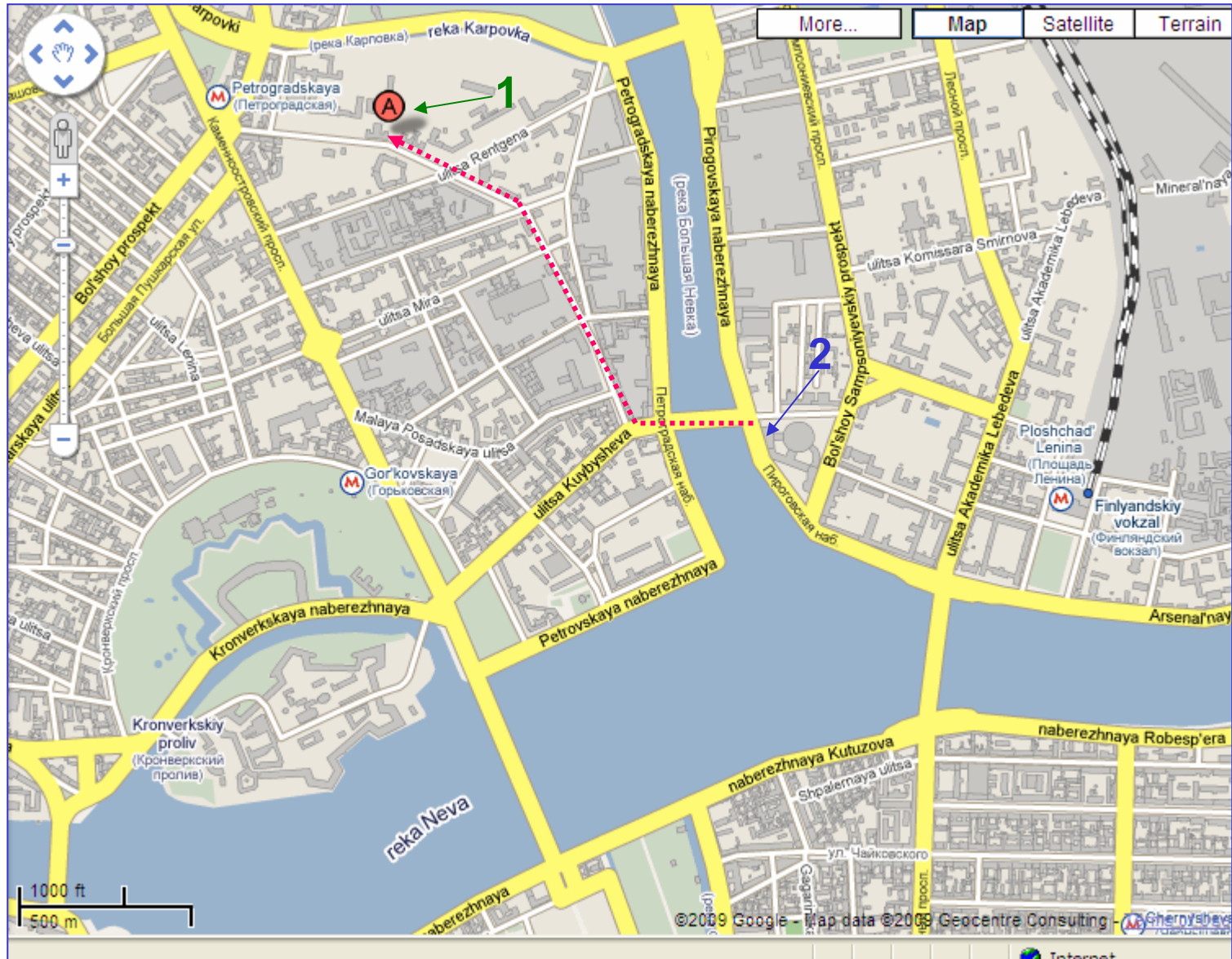
2: Hotel "St. Petersburg" (PAGE)

• One can walk

from PAGE to PODE, about 15-20 min walk

• There should be plenty of cabs at the hotel, and it is a short drive as you may see

• Subway: does not make much sense, one needs to change trains twice with 5 stops total

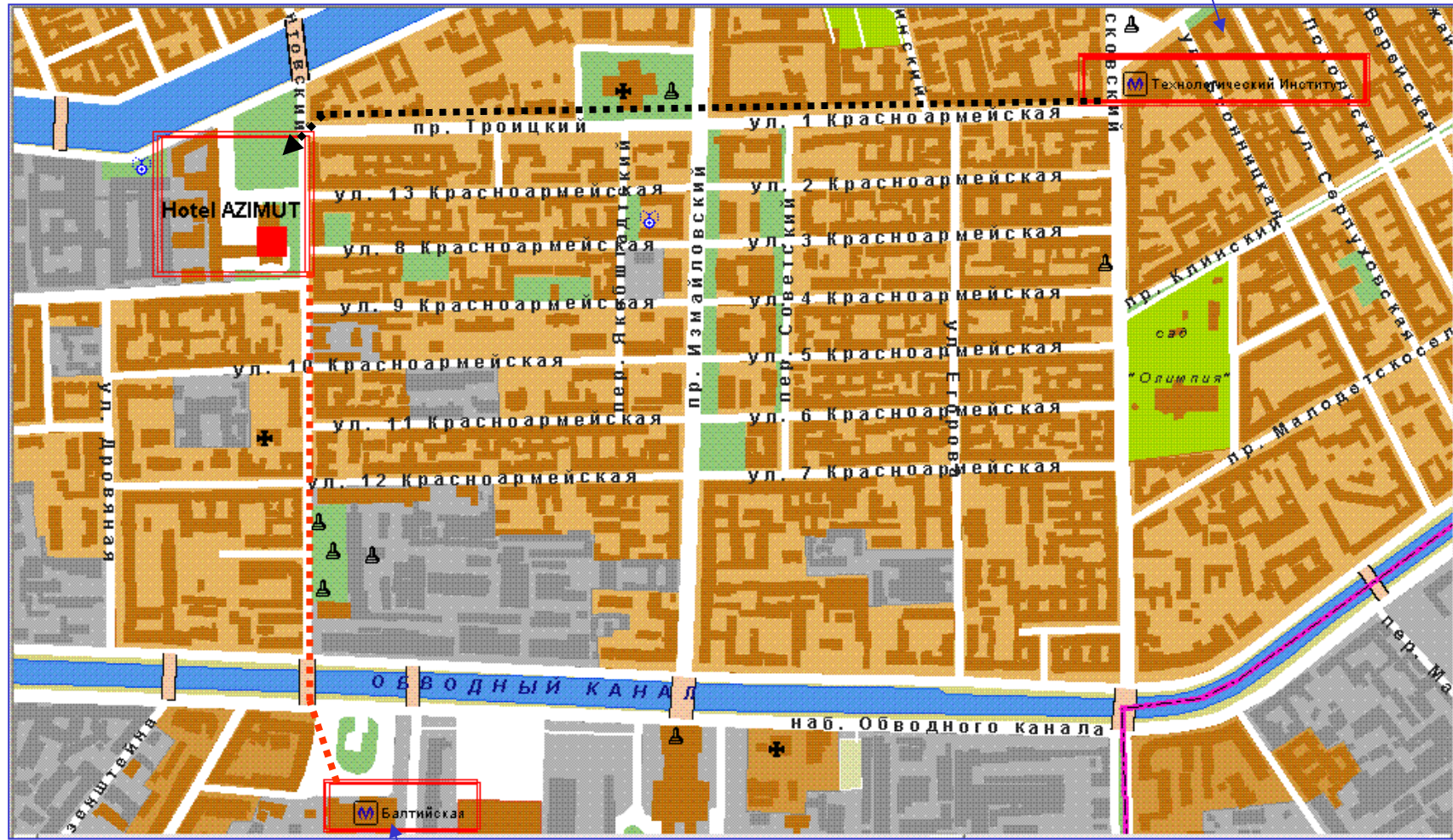


Detailed map of "Azimut" hotel area

Closest metro/subway stations to **Azimut**

"Baltiyskaya", line 1: about 15 min walk, ~1 km

"Technologicheskii Institut" (lines 1 or 2): ~1.2 km (a bit longer walk, but more pleasant)
.....



Technologicheskii Institut

Baltiyskaya